
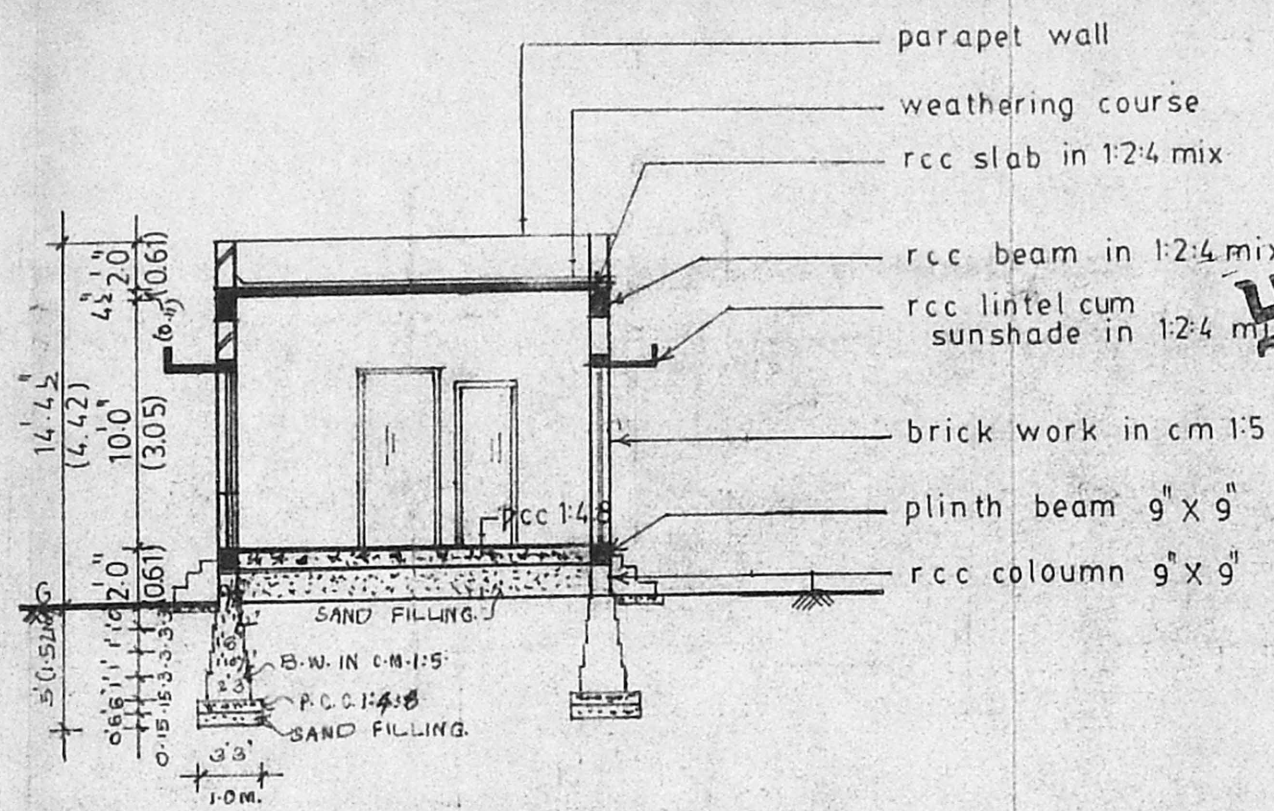


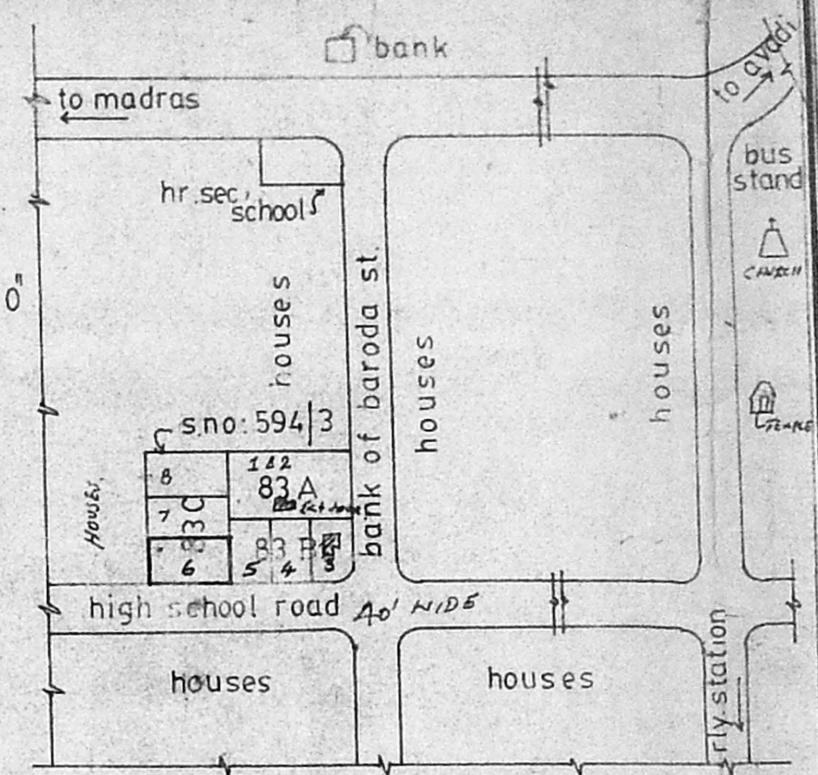
plan showing the proposed residential building in plot no. 83c pt of s.f.no. 594/3 at ambathur town, saidapet taluk, chengai. m.gr dt. new plot no. 6, t.s.no. 84, block no. 16 ward: b of ambathur town.



front elevation



section xx



key plan (not to scale)

schedule of joineries

d1	door	3'3" X 7'0"	1.00 X 2.13
d2	door	3'0" X 7'0"	0.91 X 2.13
d3	door	2'6" X 6'6"	0.76 X 1.98
w1	window	5'0" X 4'6"	1.52 X 1.37
w2	window	4'0" X 4'6"	1.22 X 1.37
v1	ventilator	3'0" X 2'0"	0.91 X 0.61

area details


site area	1200 sq ft	111.52 sqm	
pro. building	450 "	41.81 "	37.5%
open space	750 "	69.68 "	62.5%

colour index

existing road	
site boundary	
pro. building	

scale : 1"=8'.0", 16'.0" (1:100, 200)

drg. no : rv/001/96



A/20263/149/96

Planning Permit No. _____

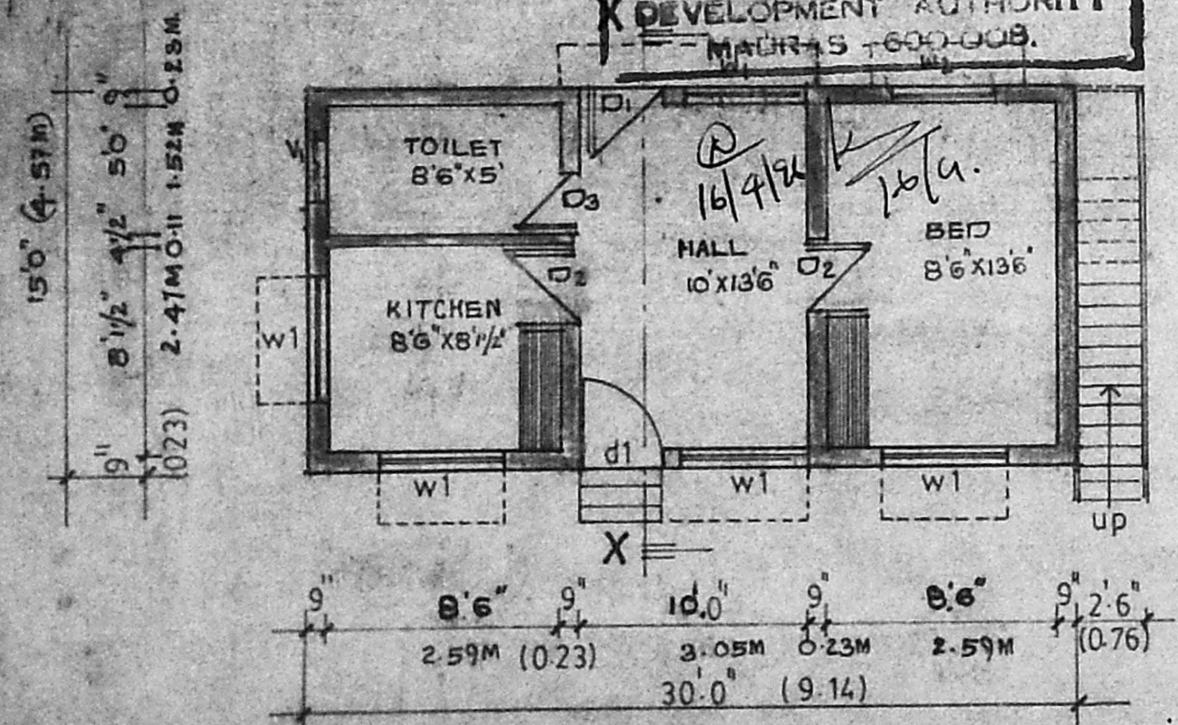
APPROVED

SUBJECT TO THE CONDITIONS IN THIS OFFICE LETTER.

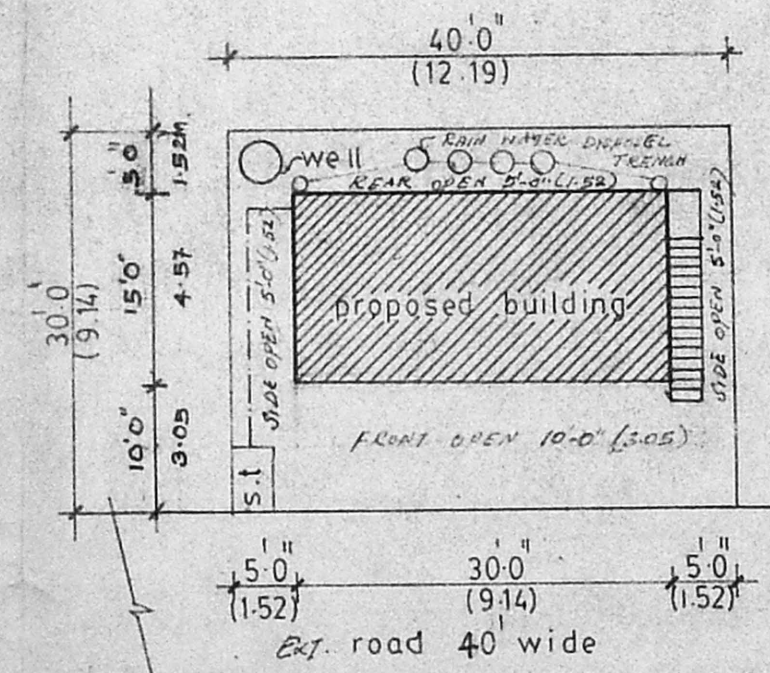
No. A2/7668/96 Date: 4-9-96

e/c *[Signature]*

FOR MEMBER SECRETARY
MADRAS METROPOLITAN
DEVELOPMENT AUTHORITY
MADRAS 600 008.

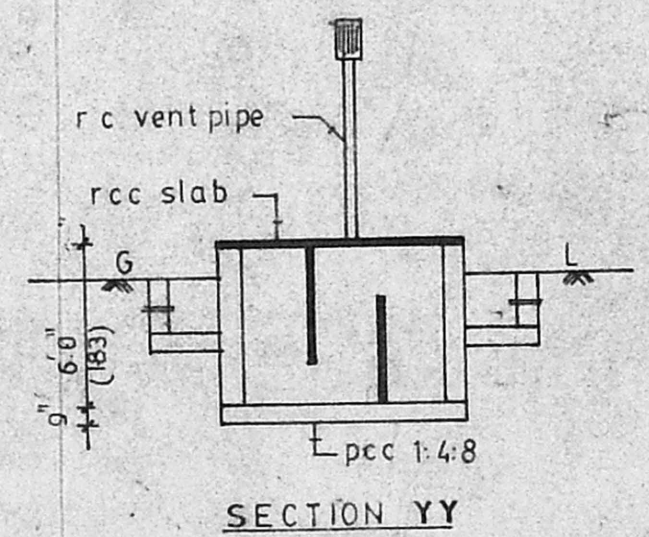


plan

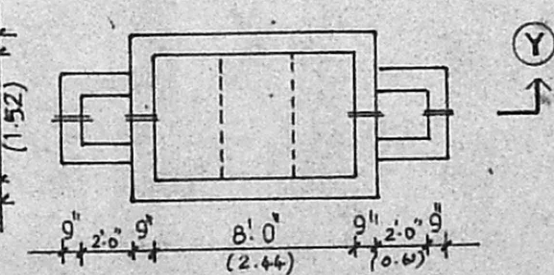


site plan

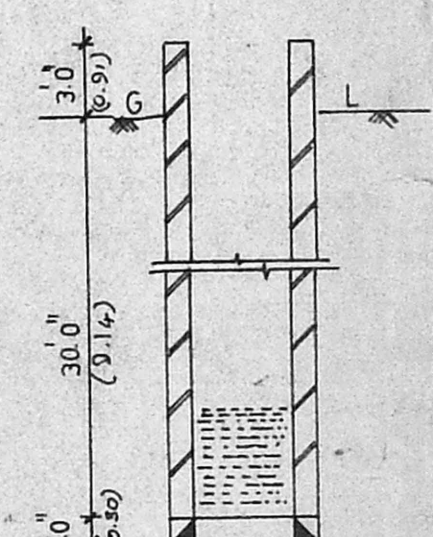
OLD PLOT NO: 83c pt
OLD S.F. NO: 594/3
NEW PLOT NO: 6
NEW T.S. NO: 84 PL
BLOCK, WARD: 16, B



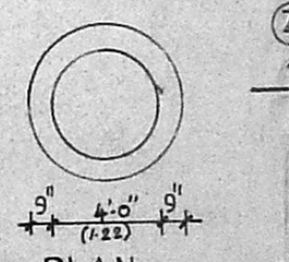
SECTION YY



PLAN
septic tank



SECTION ZZ



PLAN
well

[Signature]
owner

[Signature]
N. R. Jaraman, L.C.E.
Civil Engineer &
Licenced Surveyor
Ambattur & Avadi Township
P. No. 37, Rajaji Street
Jeyalokshmiapuram
AMBATTUR
Ph: 662033